

YORK COUNTY, SC	
2019033462	RESTR COVEN
RECORDING FEES	\$25.00
STATE TAX	\$0.00
COUNTY TAX	\$0.00
08-12-2019	12:28:55 PM
BK:RB 17709	PG:446-472

Drawn by and after Recording Return to:
 Irvin Law Group, PLLC
 Angela D. Marshall
 P.O. Box 2376
 Davidson, NC 28036

STATE OF SOUTH CAROLINA

COUNTY OF YORK

AMENDED AND RESTATED
 DECLARATION OF COVENANTS AND EASEMENTS
 FOR
 THE CROSSING AT DOBYS BRIDGE

THIS AMENDED AND RESTATED DECLARATION OF COVENANTS AND EASEMENTS (the "Declaration") is made this 31 day of July, 2019 by DOBYS BRIDGE INVESTORS, LLC, a North Carolina limited liability company, hereinafter referred to as "Declarant".

WITNESSETH:

WHEREAS, Declarant subjected certain real property located in Fort Mill, York County, South Carolina, to that certain Declaration of Covenants and Easements for The Crossing at Doby's Bridge (the "Original Declaration") dated February 20, 2019 and recorded in Book RB 17420, Page 124, York County Clerk of Court's Office; and

WHEREAS, pursuant to Article IX, Section 3 of the Original Declaration, Declarant desires to amend and restate the Original Declaration and desires that this Declaration shall wholly supersede and replace the Original Declaration; and

WHEREAS Declarant is the owner of that certain approximately 13.14 acre parcel of real property located in Fort Mill, York County, South Carolina, and being more particularly described as "Outparcels A-D" of Doby's Bridge - Commercial Tract on plat entitled, "Subdivision Plat of Doby's Bridge - Commercial Tract, Tax Parcel 0201201190, located in the Town of Fort Mill, York County, South Carolina," and recorded in Plat Book 160, Page 148, York County Clerk of

Court's Office, Register of Deeds Division (the "Registry") (the "Plat"), (hereinafter Outparcels A-D will be collectively referred to as the "Properties" and individually referred to as "Lot(s)" or as "Outparcel(s)" as shown on the Plat). Declarant desires to create, as permitted under local zoning ordinances, a commercial retail development to be known as The Crossing at Doby's Bridge; and

WHEREAS, a copy of the Plat is attached hereto as Exhibit A and incorporated by reference; and

WHEREAS, Declarant intends to construct a variable-width access easement serving the Properties which is identified as the "Variable-Width Access Easement" on the Plat (the "Shared Driveways") and it is the intention of Declarant that the Properties shall have access to, by and between the public roadways as shown on the Plat and the roads and drive lanes through the Shared Driveways; and

WHEREAS, Declarant intends to construct two storm water detention ponds serving the Properties which are identified as "BMP1" and "BMP2" on the Plat (the "Storm Water Ponds") and it is the intention of Declarant that the Properties shall have access to, and the ability to drain surface and storm water from, the Properties through the Storm Water Ponds; and

WHEREAS, Declarant desires to insure the attractiveness of the development; to preserve, protect and enhance the values, appearance and amenities thereof; to provide for a method for the maintenance, repair, replacement and operation of certain Improvements (as such term is hereinafter defined and used herein), located within the Properties or serving the Properties or adjacent to public roadways as shown on the Plat and entrances into the development or appurtenant to the Properties; and, to this end desires to subject the Properties to the covenants, conditions, restrictions, easements, charges and liens hereinafter set forth, each and all of which is and are for the benefit of said Properties and each owner thereof; and

WHEREAS, Declarant, in order to further the objectives set forth herein, has deemed it desirable to create an organization to which will be delegated and assigned the power of maintaining, repairing, replacing, operating and administering certain Improvements located within the Properties or serving the Properties or adjacent to public roadways as shown on the Plat and entrances into the development, and administering and enforcing the covenants and restrictions and collecting and disbursing the Assessments and charges hereinafter created; and

WHEREAS, Declarant has incorporated or will incorporate under South Carolina law, Dobys Bridge Property Owners Association, Inc. as a non-profit membership corporation for the purpose of exercising and performing the aforesaid functions.

NOW THEREFORE, Declarant, by this Declaration, does hereby declare that all of the Properties, and such additions thereto as may be hereinafter made pursuant to Article II hereof, are and shall be held, transferred, sold, conveyed and occupied subject to the covenants, conditions, restrictions, easements, charges and liens set forth in this Declaration which shall run with the real property and be binding on all parties owning any right, title or interest in said real property or any part thereof, their heirs, successors and assigns, and shall inure to the benefit of each owner thereof.

ARTICLE I

DEFINITIONS

Section 1. “Association” shall mean and refer to Dobys Bridge Property Owners Association, Inc., a South Carolina non-profit corporation, its successors and assigns.

Section 2. “Declarant” shall mean and refer to Dobys Bridge Investors, LLC and those of its successors and assigns, if any, to whom the rights of Declarant hereunder are specifically transferred by written instrument, subject to such terms and conditions as the Declarant may impose. Upon any transfer by Declarant of any or all of its Declarant rights and obligations hereunder, Declarant shall be relieved of any and all obligations and liabilities with respect to the rights and obligations so transferred, provided that the applicable transferee expressly assumes all such obligations in a written instrument executed by such transferee.

Section 3. “Designated Maintenance Items” shall mean the Shared Driveways, property in medians in and entrances to the Shared Driveways from public roadways as shown on the Plat, landscaping and irrigation within the Properties, decorative lighting, signage within the Shared Driveways and the entrances to the Shared Driveways from public roadways as shown on the Plat, sidewalks along the public roadways and along the Shared Driveways (except, however, sidewalks located adjacent to buildings on the Properties shall not be included in the Designated Maintenance Items), utility lines and facilities, storm drainage and storm water detention facilities, including, without limitation, the Storm Water Ponds and areas within the Storm Water Easements; in addition, such term shall include all areas within Sidewalk Easements, Landscaping Easements, Sign Easements and Utility Easements described herein.

Section 4. “Improvements” shall mean generally all buildings and other structures, together with all additions, enclosures, fences, loading docks, entranceways, exitways, driveways, private streets, curb cuts, parking facilities, landscaping, planting, storage yards, storm drainage system, storm water detention facilities, irrigation facilities, lighting or other structures or permanent or temporary improvements within the Properties, including, without limitation, the Shared Driveways and the Storm Water Ponds.

Section 5. “Institutional Lender” shall mean any life insurance company, bank, savings and loan association, trust, real estate investment trust, pension fund or other organization or entity which regularly makes loans secured by real estate.

Section 6. “Landscaping Easements” shall be areas designated as “Landscaping Easement” on maps of portions of the Properties, which are now or hereafter recorded, and those areas in a location determined by Declarant for the purpose of installing and maintaining landscaping, including flower beds and plant materials within the Properties. Actual location and size are subject in all respects to the approval of the Declarant and applicable governmental regulations.

Section 7. "Lot" shall mean and refer to any plot of land, with delineated boundary lines, including property located within such boundary lines which is reserved or established for the use of all owners (a) appearing on any recorded subdivision map of the Properties (b) subdivided out of the Properties by Declarant and conveyed to another person or entity by deed recorded in the Registry, (c) conveyed as a Tract by Declarant to another person or entity by deed recorded in the Registry and any subsequent subdivisions thereof, or (d) all portions of the Properties owned by Declarant. In the event of a subdivision of any Lot, each such parcel shall also be considered a "Lot", and further provided that parcels may be subdivided into additional parcels for the purpose of granting different lending institutions deeds of trust on portions of such areas to secure loans and upon foreclosure, diverse ownership shall not constitute a violation hereof and each such parcel shall after such foreclosure be deemed a "Lot".

Section 8. "Member" or "Members" shall mean and refer to Declarant and to any Owner of any Lot, which person or entity shall automatically be deemed a member of the Association.

Section 9. "Occupant" or "Occupants" shall mean and refer to any person or persons in possession of a Lot, including Owners, lessees, employees, guests and invitees of such person or persons.

Section 10. "Owner" shall mean any record owner (including the Declarant), whether one or more persons or entities, of fee simple title to any portion of the Properties (said property being hereinafter referred to individually as a "Tract" or as the "Tracts") or to a Lot derived from a subdivision of one or more of the Tracts which is part of the Properties, but excluding those having such interests merely as security for the performance of an obligation.

Section 11. "Parking Area(s)" shall mean that portion of the Properties designated for parking by the Declarant and/or on maps recorded, now and in the future.

Section 12. "Properties" shall mean and refer to the "Existing Property" described in Article II, Section 1 hereof, and any additions thereto as are or shall become subject to this Declaration and brought within the jurisdiction of the Association under the provisions of Article II hereof.

Section 13. "Shared Driveways" shall be the shared driveways to be constructed within the Properties and accessing public roadways as shown the Plat, including medians within the Shared Driveways, entrances to the Shared Driveways from public roadways as shown on the Plat, decorative lighting, signage within and adjacent to the Shared Driveways, and within and adjacent to the entrances to the Shared Driveways, and landscaped areas adjacent to and within the Shared Driveways and within and adjacent to entrances to the Shared Driveways.

Section 14. "Sidewalk Easements" shall be areas on which sidewalks are located along or adjacent to public roadways as shown on the Plat and along the Shared Driveways and areas designated as "Sidewalk Easement" on maps of portions of the Properties, which are now or hereafter recorded, and on which sidewalks are shown on the Plat; except, however, sidewalks located adjacent to buildings on the Properties shall not be included in Sidewalk Easements.

Section 15. "Sign Easements" shall be areas designated as "Sign Easement" on maps of portions of the Properties, which are now or hereafter recorded, and those areas generally identified for directional and traffic signage in locations determined by Declarant to maximize visibility from public rights-of-way and include all landscaped areas around the Sign Easements. Signage location and size is subject in all respects to the approval of the Declarant and applicable governmental regulations.

Section 16. "Storm Water Easements" shall be areas designated as "Storm Water Easement" on maps of portions of the Properties, which are now or hereafter recorded, those areas identified as "BMP1" and "BMP2" on the Plat and those areas in locations determined by Declarant for the purpose of discharging storm water from the Properties through the Storm Water Ponds, and through the storm water drainage infrastructure connecting to the Storm Water Ponds. Actual location and size of such areas is subject in all respects to the approval of the Declarant and applicable governmental regulations.

Section 17. "Temporary Construction Staging Area" shall mean and refer to that portion of the Shared Driveways, Storm Water Ponds, Storm Water, Landscaping, Sign and Utility Easements, as well as areas within fifteen feet (15') of such easements, designated as the "Temporary Construction Staging Area" from time to time by the Declarant.

Section 18. "Utility Easements" shall be utility easements, lights and light poles, lines, conduits and facilities within the boundary lines of each Lot or as designated "Utility Easement" on maps of portions of the Properties, now or hereafter recorded.

ARTICLE II

PROPERTY SUBJECT TO THIS DECLARATION AND WITHIN THE JURISDICTION OF THE DOBYS BRIDGE PROPERTY OWNERS ASSOCIATION, INC. AND ADDITIONS THERETO

Section 1. Existing Property. The real property which is and shall be held, transferred, sold, conveyed and occupied subject to this Declaration, and within the jurisdiction of the Association, is the property described on the Plat.

Section 2. Additions to Existing Property. Additional land may be brought within the scheme of this Declaration and the jurisdiction of the Association in the following manner:

(a) Additional land which is (i) within the margins of public streets or rights-of-way or (ii) contiguous to the Existing Property may be annexed to the Existing Property by Declarant with the consent of a majority of the Total Votes (as hereinafter defined).

(b) The additions authorized under subsection (a) above, shall be made by filing of record Supplementary Declaration(s) with respect to the additional properties which specifically extend the scheme of this Declaration and the jurisdiction of the Association to such properties

and the properties shall thereby be subject to the benefits, agreements, restrictions and obligations set forth herein, including, but not limited to, Assessments as herein determined, to pay for the Association's expenses. The Supplementary Declaration(s) may also contain such complementary additions and modifications of this Declaration pertaining to such additional properties as may be necessary or convenient, in the reasonable judgment of Declarant, to reflect the different character of the annexed property.

ARTICLE III

MEMBERSHIP AND VOTING RIGHTS

Section 1. Members. Every Owner of a Lot which is subject to Assessment (as such term is defined in Article V, Section 1 hereof) shall be a Member of the Association. Membership shall be appurtenant to and may not be separated from ownership of any Lot which is subject to Assessment. Notwithstanding the foregoing provisions, Declarant shall be deemed a Member, regardless of whether it is obligated to pay Assessments as set forth in Article V, Section 1 hereof.

Section 2. Voting. The voting rights of the membership shall be appurtenant to the ownership of the Lots. There shall be two classes of Lots with respect to voting rights:

(a) Class A Lots. Class A Lots shall be all Lots except Class B Lots as the same are hereinafter defined. Each Class A Lot shall entitle the owner(s) of said Lot to one (1) vote for each acre of said Lot, plus a fractional (hundredths) vote for each fractional (hundredths) acre of said Lot. When more than one person owns an interest (other than a leasehold or a security interest) in any Lot all such persons shall be Members and the voting rights appurtenant to said Lot shall be exercised as they, among themselves, determine by majority vote based on ownership interest, but in no event shall the vote or votes be cast separately with respect to any jointly owned Lot.

(b) Class B Lots. Class B Lots shall be all Lots owned by Declarant (as "Declarant" is defined in Article I, above) which have not been converted to Class A Lots as provided in (i), (ii) or (iii), below. The Declarant shall be entitled to five (5) votes for each acre of the Lot or Lots owned by it, plus fractional (hundredths) votes for each fractional (hundredths) acre owned. The Class B Lots shall cease to exist and shall be converted to Class A Lots upon the latter of the following:

(i) When the total number of votes appurtenant to the Class A Lots equals the total number of votes appurtenant to the Class B Lots, provided, that all Lots owned by Declarant shall revert to Class B Lots and thereby shall be reinstated with all rights, privileges and responsibilities of such class, if, after the above provided conversion of Class B Lots to Class A Lots, additional lands are annexed to the Properties (with or without the assent of Class A Members), thus making the Declarant the owner, by virtue of newly created Lots and of other Lots owned by Declarant, of a sufficient number of acreage within Class B Lots to cast a majority of votes (it being hereby stipulated that the conversion or reconversion shall occur automatically as often as the foregoing facts shall occur); or

(ii) On January 1, 2049; or

(iii) the date that Declarant no longer owns any portion of the Properties.

(c) The Owner(s) of each Lot shall be entitled to exercise the voting rights related to such Lot on the date that the Improvements located on such Lot are deemed substantially complete by the Declarant, and the Declarant notifies the Owner of the same. In the event Declarant has not notified the Owner of same by the time the Owner has received a certificate of occupancy for the Improvements located on such Lot, and provided the Improvements comply with the provisions of this Declaration, including the provision of Article VII hereof requiring approval of development, then such Owner shall be entitled to exercise such voting rights at that time.

Section 3. Majority. Notwithstanding the above provisions, the Declarant shall be entitled to fifty-one percent (51%) of the total votes (the "Total Votes") of the Association Members until the date that Declarant no longer owns any portion of the Properties.

Section 4. Amendment. Notwithstanding any provisions to the contrary contained herein, so long as Declarant owns any portion of the Properties, this Declaration and the Bylaws of the Association may not be amended without its written consent, not to be unreasonably withheld, conditioned, or delayed.

Section 5. Board of Directors. The Association shall be governed by a Board of Directors (the "Board of Directors") in accordance with the Bylaws. Notwithstanding any provisions to the contrary contained in this Declaration or in the Bylaws, the Declarant shall have the right to appoint or remove by written notice to the Board of Directors any member or members of the Board of Directors or any officer or officers of the Association until such time as the first of the following events occurs:

(a) the date that Declarant no longer owns any portion of the Properties;

(b) Declarant surrenders the authority to appoint and remove members of the Board of Directors and officers of the Association by an express amendment to this Declaration executed and recorded by the Declarant; or

(c) January 1, 2049.

Section 6. Default by Member. During any period in which a Member shall be in default in the payment of an Annual, Special or other Assessment levied by the Association, such Member's rights to vote and all other rights and incidents of membership in the Association may be suspended by the Board of Directors until such Assessment is paid.

ARTICLE IV

EASEMENTS

Section 1. Owner's Easements of Enjoyment. Every Owner, through ownership of a Lot, shall have, subject to rules and regulations established by the Board of Directors of the Association and subject to the provisions of this Declaration, a non-exclusive right and easement

of use and enjoyment in and to the Shared Driveways, Utility Easements, and Sidewalk Easements which shall be appurtenant to and pass with the title to every portion of the Properties. In addition, each Owner of a Lot and such Owner's heirs, successors and assigns, tenants and invitees and any person, firm or corporation hereafter acquiring title to all or any portion of such Lot (whether such ownership is by deed, foreclosure or deed in lieu of foreclosure or otherwise), shall have the non-exclusive right, privilege and easement of incidental surface drainage over and across the other Lots for the purposes of passing and discharging storm and surface waters thereon from the such Owner's Lot as it may be improved from time to time, provided the Improvements on such Owner's Lot are constructed in accordance with the applicable governmental requirements and the requirements of the Declarant established pursuant to Section 5 of Article VII of this Declaration.

Section 2. Association Easements. Declarant reserves for the Association, its successors and assigns, a non-exclusive right and easement over those portions of the Properties defined as the Shared Driveways, Sidewalk, Sign, Storm Water, Landscaping and Utility Easements in Article I hereof. This easement shall be for the purpose of inspecting Improvements, including facilities and landscaping thereon and for the purpose of installing, maintaining, inspecting, repairing, replacing, operating and administering Designated Maintenance Items located within such areas, including but not limited to the maintenance, repair and replacement of the Storm Water Ponds and the Shared Driveways, decorative lighting, landscaping and signage located within the Shared Driveways and the entrances of the Shared Driveways on to public roadways as shown on the Plat. Declarant reserves for the Association the right of ingress and egress for those authorized by it, including its employees, agents and subcontractors, over any Lot for all purposes permitted by this Declaration, for the further purpose of performing such installation, inspection and maintenance as it expressly undertakes within the Properties. To the extent legally permitted, neither Declarant nor the Association shall exercise the aforementioned easement rights in a manner that would result in a materially adverse impact on the use of the Properties.

Section 3. Utility and Sidewalk Easements. Declarant reserves for itself and the Association, and their respective successors and assigns, an easement over those portions of the Properties defined as Utility Easements and Sidewalk Easements in Article I hereof for the purpose of installing, constructing, inspecting, maintaining, repairing, replacing and using sidewalks, lights and light poles and utility lines, provided that no utilities shall be located under any portion of the building on the Lot upon which 7-Eleven, Inc., a Texas corporation ("7-Eleven") is operating for business (the "7-Eleven Lot"). Any sidewalk located within the Properties shall be for the general public's use.

Section 4. Access Easement. Each Owner of a Lot and such Owner's heirs, successors and assigns, tenants and invitees and any person, firm or corporation hereafter acquiring title to all or any portion of such Lot (whether such ownership is by deed, foreclosure or deed in lieu of foreclosure or otherwise), shall have the non-exclusive right, privilege and easement to enter upon, over and across the private streets, sidewalks, driveways, including the Shared Driveways, and drive aisles located on the Properties for ingress and egress. Notwithstanding anything contained herein to the contrary, there shall be no reciprocal parking on the Properties. Such rights and privileges shall be for the benefit and use of any lessee, invitee and licensee of present and future Owners of any portion of the Properties for the purpose of affording such present and future

Owners, their lessees, invitees and licensees and each of their invitees and customers, the non-exclusive privilege of using in common with other Owners, lessees, invitees and licensees and their invitees and customers, the private streets, sidewalks, driveways, including the Shared Driveways, and drive aisles located within the Properties for pedestrian and vehicular ingress and egress to and from the Properties. The easement rights herein granted shall be subject in all respects to the rights of the Association with respect to the Utility, Sign, Storm Water, Landscaping and Sidewalk Easements.

Section 5. Declarant's Easements and Temporary Construction Staging Area. Declarant shall have a temporary, non-exclusive right and easement of use over and under the Shared Driveways, and Sidewalk, Sign, Storm Water, Landscaping and Utility Easement areas for all purposes related to the development, leasing and sale of Lots including the construction of Improvements on Lots as set forth herein. This easement shall include, without limitation, the right of vehicular and pedestrian ingress, egress and regress, the right to park motor vehicles and to engage in construction and marketing activities for portions of the Properties, including the movement and storage of all building materials and equipment, the conduct of sales activities, and the erection and maintenance of directional, marketing and promotional signs. Notwithstanding the above, storage and placement of building materials, equipment, construction trailers and other items necessary for the construction of Improvements on a Lot owned by an Owner shall be restricted to the confines of the Lot on which such construction of Improvements is located and any marketing activities shall be conducted only within the Shared Driveways and in such a fashion as does not result in a materially adverse impact on the use of the Lots.

Section 6. Storm Water Easement. Declarant reserves for itself and the Association, and their respective successors and assigns, an easement over those portions of the Properties defined as Storm Water Easements in Article I hereof for the purpose of discharging storm water from the Properties to and through the Storm Water Ponds and through the storm water drainage infrastructure connecting to the Storm Water Ponds.

Section 7. Sign Easement. Declarant reserves for itself and the Association, and their respective successors and assigns, an easement over those portions of the Properties defined as Sign Easements in Article I hereof for the purpose of installing, constructing, inspecting, maintaining, repairing, replacing and using traffic and directional signs and landscaping materials, including masonry and fencing, located within and adjacent to the Shared Driveways.

Section 8. Landscaping Easement. Declarant reserves for itself and the Association, and their respective successors and assigns, an easement over those portions of the Properties defined as Landscaping Easements in Article I hereof for the purpose of installing and maintaining landscaping, including flower beds and plant materials within and adjacent to the Shared Driveways.

Section 9. Use by Tenants or Contract Purchasers. The right and easement of enjoyment granted to every Owner in Section 1 of this Article may be delegated by the Owner to his tenants or contract purchasers and their agents, tenants, contractors and invitees.

Section 10. Use of Easements and Property Rights. The use of the easements and other property rights for Owners created in this Article IV shall be subject in all respects to the provisions of this Declaration and the rules and regulations established, from time to time, by the Association.

Section 11. Easements Appurtenant. All easements and other property rights for Owners created in this Article IV shall be appurtenant to each Owner's Lot and shall run and pass with the title to such Lots.

ARTICLE V

COVENANT FOR MAINTENANCE ASSESSMENTS

Section 1. Creation of the Lien and Personal Obligation to Pay Assessments. The Declarant, for each Lot owned within the Properties, and each Owner of any Lot by acceptance of a deed therefor, whether or not it shall be so expressed in such deed, are deemed to covenant and agree to pay to the Association: (1) Annual Assessments or charges for the creation and continuation of an installation and maintenance fund in the amount hereinafter set forth; and (2) Special Assessments, each such Assessment to be established and collected as hereinafter provided (Annual Assessments and Special Assessments are hereafter separately and collectively referred to as "Assessment" or "Assessments"). Any such Assessment or charge, together with interest, costs and reasonable attorneys' fees, shall be a charge on the land and shall be a continuing lien upon the property against which each such Assessment is made. In the case of co-ownership of a Lot, all of the co-owners shall be jointly and severally liable for the entire amount of the Assessment.

Section 2. Purposes of Assessments. Except as hereinafter provided, the Assessments levied by the Association shall be used to pay the ongoing cost of the following, and only to the extent expressly undertaken by the Association: (i) the maintenance, repair, replacement, reconstruction, replenishment, restoration, cleaning and operation of the Designated Maintenance Items, including the Shared Driveways and all areas within Sidewalk Easements, Landscaping Easements, Utility Easements, Sign Easements and Storm Water Easements, including Storm Water Ponds; (ii) the payment of costs in connection with stormwater detention and drainage and other off-site utilities, including, without limitation, the Storm Water Ponds (iii) the provision of other services intended to promote the health, safety and welfare of the Members, including the cost of labor, equipment, materials, management and supervision for sewer, water and drainage lines and facilities servicing the Properties including those shown specifically on the Plat and recorded maps of the Properties, now or in the future and the storm drainage easements depicted on the Plat and recorded maps of the Properties, now or in the future, and (iv) any other cost reasonably deemed necessary by the Association. These costs will include, but not be limited to, legal expenses, administrative costs, accounting costs, insurance premiums, the payment of utility bills relating thereto (including water and electric power for the lighting systems) and management fees, provided that the total amount of such management fees shall not exceed fifteen percent (15%) of the total amount of Assessments for a given calendar year.

Section 3. Annual Assessment. The Annual Assessment for each Member for each calendar year shall be the product of (a) the actual acreage within said Member's Lot times (b) the Annual Assessment per acre as established by the Association based on projected expenditures for the calendar year for which such computation is made, with fractions of acreage and fractions of calendar years to be computed and prorated equitably, at the same uniform rate for each calendar year. If the Annual Assessment commences prior to January 1, 2020, the Association may bill each Owner in 2019 for its prorated share of such Annual Assessment for the applicable portion of 2019 or the Association may include such prorated portion in the estimate for 2020.

Beginning in 2020 and each year thereafter, the Association, acting through its Board of Directors, shall estimate the costs of performing its responsibilities hereunder, or so many of such responsibilities as it shall have expressly undertaken, for the next succeeding year and advise each Member by notice in writing of the amount of its Assessment determined as above provided for such next succeeding calendar year. These Annual Assessments may include a contingency reserve for replacement and repair, in a reasonable amount as reasonably deemed necessary by the Association. If, for any given calendar year, excess funds remain after payment of all expenditures for such calendar year, then such excess funds may be applied in payment of expenditures in succeeding calendar years or to the contingency reserve in the reasonable discretion of the Association.

Section 4. Special Assessments. In addition to the Annual Assessments hereinabove authorized, the Association may levy Special Assessments only for the purpose of defraying, in whole or in part, or for the purpose of setting aside for future expenditure, the cost of any unexpected items, capital items, or the cost of any reserves required in excess of the amounts that may be included in the Annual Assessment; provided, however, that any such Special Assessment shall have the approval of seventy-five percent (75%) of the votes allocated to the Owners, including Declarant, present and voting in person or by proxy at an annual or special meeting of the membership at which a quorum is present with such seventy-five percent (75%) being measured by the number of votes eligible to be cast by the aforesaid Members of each class. Special Assessments shall be due and payable on the date(s) which are fixed by the resolution authorizing such Assessment. The Association may also, without any consent of the Owners, levy a Special Assessment against any Owner who fails to maintain its Lot in accordance with the standards of Article VI herein.

Section 5. Notice and Quorum for Any Action Authorized Under Sections 3 and 4. Written notice of any meeting called for the purpose of taking any action authorized under Section 3 or 4 hereof shall be sent to all Members not less than fifteen (15) days nor more than sixty (60) days in advance of the meeting. At the first such meeting called, the presence in person or of proxies of Members entitled to cast fifty percent (50%) of the Total Votes shall constitute a quorum. If the required quorum is not present, another meeting may be called subject to the same notice requirement, and the required quorum at the subsequent meeting shall be one-half (1/2) of the required quorum at the preceding meeting. No such subsequent meeting shall be held more than sixty (60) days following the preceding meeting.

Section 6. Due Date. Unless otherwise provided herein, Annual Assessments shall be due and payable in advance, quarterly, semi-annually or yearly as determined by the Board of

Directors, in its sole discretion, thirty (30) days after being billed to any Member by the Association based on the Association's or Declarant's estimate as set forth above; provided, however, the Board of Directors may require the payment of the same at different intervals. Late billing of any Assessment shall not affect a Member's obligation to pay the same.

Section 7. Records of Assessments. The Association shall cause to be maintained in the office of the Association a record of all designated portions of the Properties subject to Assessment and Assessments applicable thereto which shall be open to inspection by any Member upon reasonable notice.

The Association shall upon request and prior payment of a reasonable charge therefor furnish to any Owner a certificate in writing signed by an officer of the Association setting forth whether the Assessments have been paid, and if not, the amount due and owing. Such certificates shall be conclusive as evidence for third parties as to the status of Assessments against such Lot.

Section 8. Effect of Nonpayment of Assessments: Remedies of the Association. Any Assessment not paid within thirty (30) days after the due date shall bear interest from the due date at the rate of eighteen percent (18%) per annum or the maximum interest rate permitted to be legally charged under the laws of the State of South Carolina at the time of such delinquency, whichever is less. In addition to such interest charge, any delinquent Member shall also pay a late charge of the greater: of (i) fifteen percent (15%) of the delinquent amount and (ii) Two Hundred and Fifty and No/100 Dollars (\$250.00). The Association, its agent or representative, may bring an action at law against any Member personally obligated to pay the same or foreclose the lien against the Lot, and interest, late payment fees, costs and reasonable attorneys' fees of such action or foreclosure shall be added to the amount of such Assessment, provided that the Association prevails in such action or foreclosure. No Member may waive or otherwise escape liability for the Assessments provided for herein by abandonment or non-use of his or its portion of the Properties.

Section 9. Subordination of the Lien to Mortgages. The liens provided for herein shall be subordinate to the lien of any first mortgage or first deed of trust on a Lot or any portion of the Properties and to other mortgages or deeds of trust if the mortgagee or beneficiary in such deed of trust is an Institutional Lender. Sale or transfer of a Lot or any portion of the Properties shall not affect any Assessment lien, but the sale or transfer of a Lot or any portion of the Properties which is subject to a mortgage or deed of trust to which the lien of the Assessment is subordinate, pursuant to a foreclosure thereof or any proceeding in lieu of foreclosure thereof, shall extinguish the lien of such Assessments as to any installment thereof which became due prior to such sale or transfer. No such sale or transfer shall relieve such Lot or portion of the Properties from liability for any Assessment thereafter becoming due or from the lien thereof, but the liens provided for herein shall continue to be subordinate to the lien of those mortgages and deeds of trust identified in the first sentence of this Section 9.

Section 10. Exempt Property. All property dedicated to, and accepted by, a local public authority for operation and maintenance shall be exempt from any provision of this Declaration and Declarant may amend this Declaration to remove such dedicated and accepted area from the definition of Existing Property or Designated Maintenance Items, as set forth in Article II hereof.

Section 11. Annual Accounting. The Association shall keep books and accounting records in accordance with generally accepted accounting principles and shall furnish each Member with an annual report each year prepared by and certified to be true and correct by an officer of the Association or, at the election of the Association, an independent Certified Public Accountant selected by the Association's Board of Directors.

Section 12. Dealings Between Association and Any Member. In the event that services, materials or work are provided to the Association by any Member, including the Declarant, then all such services, materials or work shall be furnished at a price which is not more than would be charged by non-members for performing such work or services or providing such materials.

ARTICLE VI

MAINTENANCE BY OWNER AND EXTERIOR APPEARANCE

Section 1. Maintenance and Repair. Each Owner shall maintain, repair and, when necessary, renew or rebuild at its expense all Improvements (both interior and exterior), including, without limitation, Parking Areas, sidewalks and landscaping on its Lot, except for Designated Maintenance Items, which shall reasonably be deemed necessary by the Association in order to keep the same in first class condition, repair and appearance and in a condition substantially similar to that existing upon the initial completion of the Improvements, including, without limitation, Parking Areas, sidewalks and landscaping in accordance with the Plans (as hereinafter defined), normal wear and tear excepted.

Upon an Owner's failure to maintain and renew or rebuild the Improvements, including, without limitation, the Parking Area, sidewalks and landscaping on its Lot as required herein, including, without limitation, the roof of the building or buildings located on the Lot, in good condition repair and appearance, the Association, in addition to all other rights and remedies it might have at law to enforce this covenant, may, at its option, after approval by a majority vote of the Board of Directors and after giving the Owner not less than thirty (30) days' written notice sent to its last known address, or to the address of the Lot, make repairs or renew or rebuild and improve the appearance in a reasonable and workmanlike manner (or, if such repair is of an emergency nature, the Association, acting in good faith, may forego such thirty (30) day written notice and may perform such work without providing such written notice, so long as notice is given as soon as possible thereafter), provided that in the event that the applicable Owner commences to cure such failure and diligently pursues completion of such cure within such thirty (30) day period, the Association shall have no right to cure on behalf of such Owner. The reasonable cost of any of the work performed by the Association upon the Owner's failure to do so shall be due and owing from the Owner of the Lot within ten (10) days of receipt of the demand to pay, together with reasonable documentation supporting the expenditures the Association or its agents have made, and the Association shall be deemed to have contracted with the Owner for such work and materials, and shall be entitled to file a mechanic's lien against the Owner's Property for the cost of such work and materials with all rights incident thereto in accordance with applicable law.

The lien provided for in the immediately preceding paragraph of this Section and in Sections 3 and 4 of Article VII shall be subordinate to the lien of any first mortgage or first deed

of trust on a Lot and to other mortgages or deeds of trust if the mortgagee or beneficiary in such deed of trust is an Institutional Lender. Sale or transfer of any Lot shall not affect any Assessment lien, but the sale or transfer of any Lot which is subject to a mortgage or deed of trust to which the lien of the Assessment is subordinate, pursuant to a foreclosure thereof or any proceeding in lieu of foreclosure thereof, shall extinguish the lien of such Assessments as to any installment thereof which became due prior to such sale or transfer. No such sale or transfer shall relieve such Lot from liability for any Assessment thereafter becoming due or from the lien thereof, but the lien provided for herein and in Sections 3 and 4 of Article VII shall continue to be subordinate to the lien of those mortgages and deeds of trust identified in the first sentence of this paragraph.

Section 2. Awnings, Antenna and Exterior Projections. No Owner shall install any awning, satellite dish, antenna or other attachment to the roof or the outside wall of any building or other improvement constructed upon any Lot in such a way that the same can be seen from the centerline of any public street right-of-way, except when the Declarant approves the same as not being aesthetically detrimental to the development or unless such installation is a replacement of an awning or awnings pursuant to Section 1 hereof.

Section 3. Utilities. All on-site utility services on any Lot or within Utility Easement areas shall be located underground, except for transformers, vaults, meters, control boxes or other items not generally designed to be placed underground, unless otherwise approved by the Declarant; provided, however, this provision shall not be construed to prohibit the installation of temporary overhead power lines for the period during which Improvements are constructed on any Lot and provided, further, that such temporary overhead power lines shall forthwith be dismantled upon completion of construction of such Improvements. All installations of landscaping and sprinkler systems by any Owner shall be subject to inspections and the right of Declarant or the Association to install or conform such installations to the approved plans as set forth in Section 4 of Article VII.

Section 4. Owner's Insurance. Each Owner covenants and agrees that it shall insure, or cause to be insured, all Improvements owned by it on any Lot in an amount equal to the full replacement cost thereof and if any such Improvements are destroyed or damaged by fire or other casualty, the Owner whose property is damaged or destroyed by fire or other casualty shall either (i) proceed with due diligence to repair and restore the same to as good a condition as existed before such damage or destruction; provided that the holder of the first mortgage loan on the property damaged or destroyed permits the application of such proceeds to repair or replacement, or (ii) remove all damaged Improvements, rubble and debris from the Lot, evenly grade and reseed the Lot and thereafter shall maintain the Lot in accordance with the provisions of Section 1 of this Article. In the event of a taking by condemnation or otherwise by governmental authority which damages any part of said Improvements, the Owner of such portion of the Improvements shall immediately repair and restore the same to an integrated and architecturally complete building or structure, if the remaining portion of the Improvements is capable of being so repaired and restored. In the event insurance proceeds are not made available for application to the repair or replacement of the Improvements, or in the event of a condemnation such that the remaining portion of the Improvements is not capable of being repaired and restored, then the Owner of such Improvements shall thereafter remove all damaged Improvements, rubble and debris from the Lot, shall evenly grade and reseed the Lot and thereafter shall maintain the Lot in accordance with the

provisions of Section 1 of this Article. Each Owner at all times shall maintain, or cause to be maintained by a tenant of the property, comprehensive public liability insurance with a combined single limit of at least \$1,000,000.00 with respect to bodily injury or death to any one person, at least \$2,000,000.00 with respect to bodily injury or death arising out of any one accident and at least \$1,000,000.00 with respect to property damage arising out of one occurrence, covering its Lot, which minimum may be increased by the Board of Directors in its discretion from time to time. Further, during the period of construction of Improvements on any Lot, the Owner of said Lot shall maintain, or caused to be maintained by a tenant of the property, Builder's Risk, Workers' Compensation and such other insurance policies as are required by sound construction practices.

ARTICLE VII

USES AND CONSTRUCTION OF IMPROVEMENTS

Section 1. Permitted Uses. A Lot may be used for any use permitted by applicable zoning regulations, except as prohibited in Section 2 hereof.

Section 2. Prohibited Uses. No Lot or any portion of the Properties may be occupied or used, directly or indirectly, for the following uses: labor camps; commercial storage of building or construction materials (except temporarily in connection with construction of structures by Owners of Lots as is permitted herein); the process of dry cleaners; smelting of iron, tin, zinc or other ores; refining of petroleum or of petroleum products; flea markets; open air stalls; rodeos; tattoo parlors; sales lots for prefabricated structures; tire recapping plants; farm and heavy construction equipment and implement sales, leasing, service, storage, and similar activities; truck terminals; lumber, planing or sawing mills; pulpwood yards; storage yards; taxidermy; cemeteries (public and private); commercial poultry, livestock, and swine production; cattle feeder lots or fur-bearing animal rearing or breeding farms; abattoirs; junk yards; baling, storage or processing of scrap metal, glass, paper or rags, (provided, however, such prohibition shall not prevent the use of a baling machine typically used for the baling and recycling of cardboard in the ordinary course of a retail operation), or storage or processing of wrecked or junked motor vehicles; quarries; race tracks; raceways or dragstrips; truck stops; sanitary landfills or garbage disposal areas; trailer or mobile home parks; any type of outdoor storage (except temporarily in connection with construction of structures by Owners of Lots as is permitted herein); or massage parlor, cinema or bookstore selling or exhibiting material of a pornographic or adult nature. Provided, however, nothing herein will be deemed to prevent the occupation or use of Outparcel C or any portion of Outparcel C as a self-storage facility similar to that currently operated by Public Storage, U-Haul or similar operators. Furthermore, provided 7-Eleven is operating for business on a Lot, no Lot or other portion of the Properties shall be used by Declarant or any future Owner, tenant, or subtenant of any Lot or other portion of the Properties, other than 7-Eleven, to operate (i) a Convenience Store (as hereafter defined) or (ii) a Motor Fuels Facility (as hereafter defined).

As used herein, the term "Convenience Store" shall mean a retail store such as a Cumberland Farms, Circle K, Stop N Shop, On the Run, High's, QuickChek, Store 24, WaWa, and Kwik Stop, and other regional, ethnic or "mom and pop" convenience stores or businesses.

No Lot or other portion of the Properties shall be used for any business the operation of which would result in the generation, storage or disposal of any flammable explosives, radioactive materials; infectious substances or raw materials which include hazardous constituents or any other substances or materials which are included under or regulated by Environmental Laws (as hereinafter defined) (collectively, "Hazardous Substances"), including, but not limited to, (i) any asbestos or insulation or other material composed of or containing asbestos, or (ii) any hazardous, toxic or dangerous substance, material or waste defined as such in (or for the purposes of) the Comprehensive Environmental Response Compensation and Liability Act, as amended, 42 U.S.C. § 9601 et seq., the Resource Conservation and Recovery Act, 42 U.S.C. § 6901 et seq., the Clean Air Act, 42 U.S.C. § 7401 et seq., the Clean Water Act, 33 U.S.C. § 1251 et seq. the Toxic Substances Control Act, 15 U.S.C. § 2601 et seq., the Safe Drinking Water Act, 15 U.S.C. § 2601 et seq., the Occupational Safety and Health Act, 29 U.S.C. § 651 et seq., the Hazardous Materials Transportation Act, 49 U.S.C. § 1801 et seq., any so-called state or local "Superfund" or "Superlien" laws, or any other federal, state or local statute, law, ordinance, code, rule, regulation, order or decree regulating, relating to, or imposing liability or standards of conduct concerning any hazardous substance ("Environmental Laws").

Section 3. Compliance with Environmental Laws. Each Owner shall comply with all applicable Environmental Laws. Each Owner shall keep or cause the Properties to be kept free from Hazardous Substances (except those substances used by any Owner in the ordinary course of his respective business and except in compliance with all Environmental Laws and where such could not reasonably be expected to give rise to liability under Environmental Laws) and in compliance with all Environmental Laws. Subject to Section 10 of this Article VII, Owners shall not install or use any underground storage tanks ("USTs"), shall expressly prohibit the use, generation, handling, storage, production, processing and disposal of Hazardous Substances on the Properties in quantities or conditions that would violate or give rise to any obligation to take remedial or other action under any applicable Environmental Laws. Without limiting the generality of the foregoing, during the term of this Declaration, no Owner shall install or permit to be installed in the Properties any asbestos or asbestos-containing materials. An Owner shall remedy or cause to be remedied in a timely manner (and in any event within the time period permitted by applicable Environmental Laws) any violation of Environmental Laws by such Owner or any condition that could give rise to liability under Environmental Laws resulting from the acts or omissions of such Owner, its officers, directors, members, agents, invitees concerning (i) the Properties or (ii) other affected property. In the event any Owner fails to perform any of such Owner's obligations set out in this Section 3, the Association may, but shall not be obligated to, cause the Properties to be freed from any Hazardous Substances or otherwise brought into conformance with Environmental Laws, and the Association shall be deemed to have contracted with the Owner for such work and materials, and shall be entitled to file a mechanic's lien against the Owner's Property for the Owner's share of the cost of such work and materials, together with interest thereon, with all rights incident thereto, all in accordance with applicable law and with Article V, Section 8 herein. The Owners hereby grant to the Association and its agents and employees access to the Properties and a license to remove any items deemed by the Association

to be Hazardous Substances and to do all things the Association shall deem necessary to bring the Properties into conformance with Environmental Laws.

Section 4. Approval of Development. Before commencing the construction, redecorating, painting, reconstruction, relocation or alteration of any exterior portions of Improvements to, or any permanent landscaping on, any Lot, and for any subsequent changes to approved plans, the Owner of such Lot shall first submit for approval to the Declarant in duplicate, the preliminary plans showing the following items and such other items as the Declarant may reasonably request, which other items may be in addition to or deleted from the following, as appropriate, taking into account the scope of the project or construction to be reviewed by the Declarant (all of the following and such additions to or deletions therefrom being herein called the "Plans"): site plan showing the location of all Improvements, including but not limited to, proposed driveways providing access to the Shared Driveways and the parking layout; demolition and storm drainage plan; storm water retention plan; utility plan; erosion control plan; landscape plan; irrigation plan; floor plan; building elevations; parking plan; schedule of colors, finishes, and materials for exterior surfaces of all structures; perspective drawing or rendering showing at least the side of the structure containing the primary entrance; landscape plan, exterior signage program; and site lighting program. Notwithstanding the foregoing to the contrary, in the event of a casualty, any building or other Improvement may be rebuilt in accordance with the original approvals granted by the Declarant. Further, no approval from the Declarant is required in the event an Owner makes minor repairs and performs routine maintenance provided said repairs and routine maintenance (including repainting) are in accordance with the original approvals granted by the Declarant. Notwithstanding anything herein, Declarant shall approve or reject any applicable Owner's submitted Plans in a written notice delivered to such Owner within thirty (30) days of Declarant's receipt of the applicable Plans. In the event that Declarant shall fail to so approve or reject within said thirty (30) day period, such Plans shall be deemed approved. Any rejection of Plans shall set forth the specific reasons for such rejection.

The Declarant may establish and amend, from time to time for any construction to be undertaken on Lots, uniform and standard requirements (the "Design Guidelines") with respect to such construction including, without limitation, building exterior surface materials; landscape plans, including types of plants, shrubbery and street trees and the required spacing thereof, decorative fencing; and street and Parking Area lighting. The Design Guidelines as established by the Declarant shall be available upon the request of an Owner for its use in preparing Plans for submission to the Declarant. The Declarant may require as a condition for approval of an Owner's Plans the integration of the Design Guidelines within the Improvements to be constructed on any Lot. Any signage located on a building or otherwise permitted on a Lot shall be in accordance with the Signage Guidelines attached hereto as Exhibit B and incorporated herein for all purposes and Declarant, or its assigns, shall have the right to amend such Signage Guidelines from time to time in accordance with applicable governmental regulations. The Declarant shall act in good faith and shall not arbitrarily withhold approval for reasons outside the architectural approval rights set forth herein.

Declarant or the Association may enter upon the Lot at any time during construction and installation of Improvements in order to inspect such Improvements as shown on the Plans. In the event that Declarant or the Association determines, in its commercially reasonable discretion, that

such Improvements are not being constructed or installed in accordance with the approved Plans, Declarant or the Association shall notify the Owner of such Lot of non-compliance and such Owner shall have thirty (30) days after receipt thereof to remedy such non-compliance. Notwithstanding any provisions contained herein or in any other document or instrument to the contrary, if an Owner fails to obtain the approvals required herein, to proceed diligently to complete the Improvements in accordance with the approved Plans or otherwise fails to comply with the provisions of this Article VII, then and in that event, if such Owner fails to commence and thereafter diligently pursue compliance with the provisions set forth herein within thirty (30) days after receipt of notification of non-compliance by Declarant or the Association, the obligations set forth herein may be enforced by the Declarant or the Association by pursuit of all available remedies at law and in equity, including injunctive relief.

All Improvements constructed or erected upon the Properties shall conform to the minimum standards specified by the applicable governmental building codes in effect at the time of such construction as well as to all other rules, regulations, requirements, ordinances and laws of any local, state or federal governmental unit(s) or authority(ies) having jurisdiction. No permission or approval granted by the Declarant pursuant to this Declaration shall constitute or be construed as an approval by it of the fitness for its purpose, engineering or structural stability, quality of materials, or design of any building, structure or other improvement and no liability shall accrue to the Declarant in the event that any such construction shall subsequently prove to be defective or in any way inadequate, nor shall any approval be considered evidence that the same comply with other restrictions applicable to the Lot. No structure of a temporary nature shall be allowed on any Lot at any time except that of an Owner's contractors and subcontractors during the period of construction of Improvements, except with the approval of the Declarant.

Section 5. Outside Storage and Appurtenances. No articles, goods, materials, incinerators, storage tanks, refuse containers or equipment shall be kept in the open or exposed to public view or view from any neighboring properties. Water towers, storage tanks, transformers, pump houses, processing equipment, stand fans, cooling towers, communication towers, vents, stacks, skylights, mechanical rooms and any other structures or equipment (whether freestanding or roof-mounted) shall be architecturally compatible or effectively shielded from public view by an architecturally approved method organized in an aesthetically pleasing and architectural manner to provide a "roofscape" which shall be approved in writing by the Declarant before construction or erection of said structures or equipment. Outside storage is not permitted.

Section 6. Preservation of Landscaping Within Setback Areas. Except for required landscaping, unless approved by the Declarant and allowed by law, no Improvement or other structure above ground shall be constructed or erected in the building setback areas on any Lot established in maps of the Properties, presently existing or hereinafter recorded in the Registry.

Section 7. Governmental Laws, Regulations, Permits and Approvals. Each Owner, its successors and assigns, shall fully comply with (i) all federal, state and local health and safety laws, codes and ordinances, and all rules and regulations promulgated thereunder and (ii) the terms and conditions of all federal, state and local permits, licenses, certifications and approvals now or hereafter granted or obtained, with respect to all property owned by such Owner within the Properties and all actions of Owner, its agents, representatives, contractors and employees within

the Properties. Each Owner shall defend, indemnify and hold the other Owners and the Association harmless from and against all claims, demands, liabilities, causes of action and damages arising out of or occurring as a result of such Owner's violation of the provisions of this Section 8.

Section 8. Diligent Construction. All construction, landscaping or other work which has been commenced on any Lot located within the Properties must be continued with reasonable diligence to completion and no partially completed Improvements shall be permitted to exist on any Lot, except during such reasonable time period as is necessary for completion. In the event of the failure by any Owner to diligently complete such Improvements, Declarant and Association shall have the rights set forth in Section 4 of this Article VII. The Owner of each Lot shall at all times keep all adjacent public and private areas free from dirt, mud, garbage, trash or other debris which is occasioned by construction of Improvements.

Section 10. Motor Fuels Facility. Notwithstanding anything herein to the contrary, 7-Eleven shall at all times have the right to operate a Motor Fuels Facility on the 7-Eleven Lot. As used herein, the term "Motor Fuels Facility" shall mean a full-service or self-service facility which may operate for 24 hours and which provides for the retail sale and dispensing of gasoline and other petroleum products and which may include, without limitation, propane tanks rental storage area, a motor fuels facility (including, but not limited to, pump islands, underground storage tanks, canopies, air and water stations, and air-vac units), exterior lighting, interior or exterior video rental machines, a satellite dish and/or similar communications equipment.

Section 11. Common Signage. Notwithstanding anything herein to the contrary, in the event that any common signs, including but not limited to, internally illuminated multi-tenant signs and/or monument signs, are constructed on the Existing Property or the Properties by Declarant, 7-Eleven shall have the right to install and maintain its sign panels on such signs at its sole cost and expense.

ARTICLE VIII

MAINTENANCE AND REPLACEMENT OF DESIGNATED MAINTENANCE ITEMS

Upon completion of installation, the Association shall maintain, reconstruct, replace, repair, replenish and operate Designated Maintenance Items as designated by the Association and pay the cost thereof from Assessments as described herein. In addition, the Association, its agents and contractors shall have the full right and authority to go upon the Properties at any time and from time to time for the purpose of performing the Association's obligations hereunder in such manner as the Association reasonably deems in the best interest of the Properties. Declarant or the Association may elect to make a new installation in the Utility, Sign, Storm Water, Landscaping and Sidewalk Easements and the Shared Driveways at any time, and such installation shall be made upon notice to the Owner of the Lot and with minimum practicable interference to the Lot where the installation is performed. All maintenance, reconstruction, replacement, repair, replenishment and operation of Designated Maintenance Items performed by Owner or the Association shall be performed with minimum practicable interference to the Lot where the work

is being conducted and, except in the cases of such Owner's negligence, recklessness or willful misconduct, in which case the Owner shall be responsible for the cost of maintenance and repairs necessitated by Owner's conduct, the Owner or the Association, as the case may be, shall fully repair all damage to such Owner's Lot following any installation, maintenance or repair.

ARTICLE IX

GENERAL PROVISIONS

Section 1. Enforcement. The Association, or any Owner, shall have the right (but not the obligation) to enforce, by any proceeding at law or in equity, all restrictions, conditions, covenants, reservations, liens and charges now or hereafter imposed by the provisions of this Declaration. Failure by the Association or by any Owner to enforce, whether in whole or in part, any covenant or restriction herein contained shall in no event be deemed a waiver of the right to do so thereafter.

Section 2. Severability. Invalidation of any one of these covenants or restrictions by judgment or court order shall in no manner affect any other provisions which shall remain in full force and effect.

Section 3. Amendment. The covenants and restrictions of this Declaration shall run with and bind the land for a term of thirty-five (35) years from the date this Declaration is recorded after which time they shall be automatically extended for three (3) successive periods of ten (10) years each, unless Owners with at least seventy-five (75%) percent of the Total Votes elect not to continue the same in existence. This Declaration may be amended by an instrument signed by the Owners with at least fifty-one percent (51%) of the Total Votes and the prior written approval of the Declarant, so long as it owns any portion of the Properties. Any Amendment must be properly recorded. For purposes of this Section 3, changes in the Annual Assessment or the imposition of a Special Assessment shall not be deemed an "Amendment".

Section 4. Rezoning. As long as Declarant owns any portion of the Properties, if any Owner wishes to rezone all or any portion of the Properties, such zoning application shall be subject to the prior written consent of Declarant, not to be unreasonably withheld, conditioned, or delayed. Any amendments to a rezoning plan of all or any portion of the Properties for which Declarant applies shall not require the written consent of any Owner unless (a) such amendment affects the portion of the approved zoning plan on which such Owner's Lot is situated and (b) such amendment shall have a material, adverse effect on such Owner's Lot.

Section 5. Fines. In addition to any other rights and remedies available for the enforcement of the provisions of this Declaration, the Declarant or the Association may, after delivery of notice meeting the requirements set out herein to the Owner of the Lot on which the violation is occurring, impose a fine against such Owner for each day the violation continues. The fine shall not exceed Two Hundred and No/100 Dollars (\$200.00) per day. Such fine shall constitute a lien against such Lot in the same manner as an Assessment under Article V. The notice to the Lot Owner shall state the Owner's name, the Lot number or address of the property subject to the violation, the specific violation which is occurring, a reasonable time period for

correction of such violation before the imposition of a fine (which shall be determined based upon the nature of the violation, but shall be no less than three (3) days), the amount of the fine and the fact that it will be imposed daily until the violation is cured. Delivery of notice shall be sufficient if either mailed by registered or certified mail, return receipt requested or posted in a prominent location on the Lot.

Section 6. Rights Assignable. Any and all rights, powers, easements and reservations of Declarant herein contained may be assigned to any person(s), corporation(s), Owner(s) or other legal entity(ies) which will assume the duties of Declarant pertaining to the particular rights, powers, easements and reservations assigned, and upon any such person(s), corporation(s), Owner(s) or other legal entity(ies) evidencing his, her or its consent in writing to accept such assignment and assume such duties, he, she or it shall, to the extent of such assignment, have the same rights and powers and be subject to the same obligations and duties as are given to and assumed by Declarant herein. The term "Owner," as used herein, includes all such assignees and their heirs, successors and assigns (including, but not limited to, the Association). Any assignment or appointment made under this Section 6 shall be in recordable form and shall be recorded in the appropriate land record offices for the jurisdiction in which the Properties are located.

[signatures on following pages]

IN WITNESS WHEREOF, Dobys Bridge Investors, LLC has executed and delivered this Declaration as of the date and year first written above.

DECLARANT:

DOBYS BRIDGE INVESTORS, LLC,
a North Carolina limited liability company

By: MPV DOBYS BRIDGE, LLC,
a North Carolina limited liability company, its Manager

By: MPV PROPERTIES, LLC,
a North Carolina limited liability company, its Manager

By: [Signature]
Name: Stephen L. Vermillion
Title: Manager

Witnesses:
[Signature]
Witness
[Signature]
Witness

State of North Carolina
County of Mecklenburg

The foregoing instrument was acknowledged before me this 29 day of ~~February~~ ^{July}, 2019 by Stephen L. Vermillion, as Manager of MPV PROPERTIES, LLC, a North Carolina limited liability company ("MPV"), Manager of MPV DOBYS BRIDGE, LLC, a North Carolina limited liability company ("MPV Dobys Bridge"), Manager of DOBYS BRIDGE INVESTORS, LLC, a North Carolina limited liability company ("Dobys Bridge"), on behalf of MPV, acting as Manager of MPV Dobys Bridge, acting as manager of Dobys Bridge.

WITNESS, my hand and Notarial Seal, this 29 day of ~~February~~ ^{July}, 2019

[Signature]
Notary Public

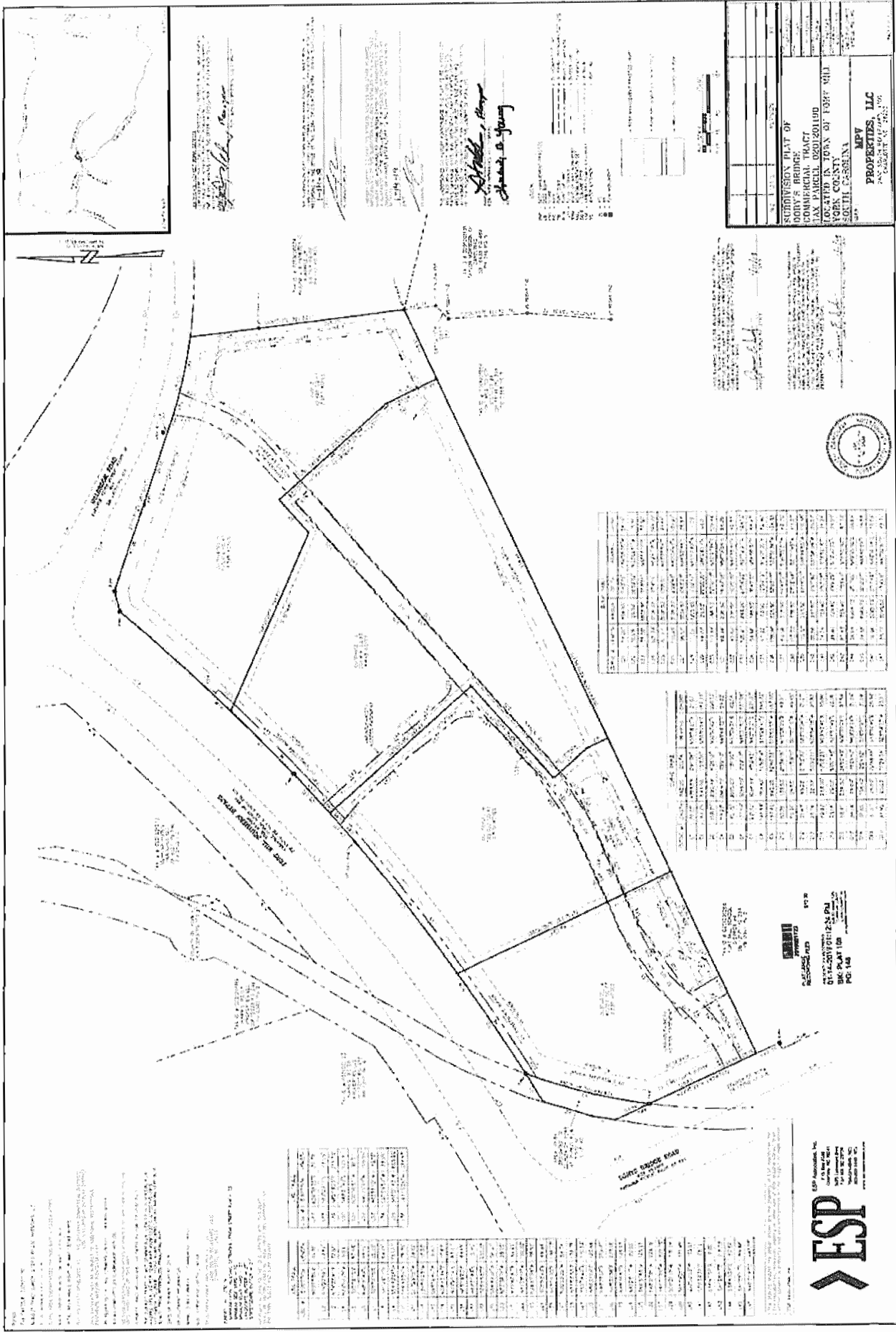
Nicole Hoogland
Notary Public
Mecklenburg County, NC
My Commission Expires 2/4/2023

Printed Name: Nicole Hoogland
My Commission Expires: 2/4/23

Exhibit A

The Plat

(Attached)



SUBDIVISION PLAT OF
100 ACRES BEING TRACT
TAX PARCEL 020120100
LOCATED IN TOWN OF 1987 011
YORK COUNTY
SOUTH CAROLINA

MPV
PROPERTIES, LLC
 1000 W. BROADWAY, SUITE 100
 CHARLOTTE, NORTH CAROLINA 28202

Lot No.	Area (Acres)	Area (Sq. Ft.)
1	0.10	4356
2	0.10	4356
3	0.10	4356
4	0.10	4356
5	0.10	4356
6	0.10	4356
7	0.10	4356
8	0.10	4356
9	0.10	4356
10	0.10	4356
11	0.10	4356
12	0.10	4356
13	0.10	4356
14	0.10	4356
15	0.10	4356
16	0.10	4356
17	0.10	4356
18	0.10	4356
19	0.10	4356
20	0.10	4356
21	0.10	4356
22	0.10	4356
23	0.10	4356
24	0.10	4356
25	0.10	4356
26	0.10	4356
27	0.10	4356
28	0.10	4356
29	0.10	4356
30	0.10	4356
31	0.10	4356
32	0.10	4356
33	0.10	4356
34	0.10	4356
35	0.10	4356
36	0.10	4356
37	0.10	4356
38	0.10	4356
39	0.10	4356
40	0.10	4356
41	0.10	4356
42	0.10	4356
43	0.10	4356
44	0.10	4356
45	0.10	4356
46	0.10	4356
47	0.10	4356
48	0.10	4356
49	0.10	4356
50	0.10	4356
51	0.10	4356
52	0.10	4356
53	0.10	4356
54	0.10	4356
55	0.10	4356
56	0.10	4356
57	0.10	4356
58	0.10	4356
59	0.10	4356
60	0.10	4356
61	0.10	4356
62	0.10	4356
63	0.10	4356
64	0.10	4356
65	0.10	4356
66	0.10	4356
67	0.10	4356
68	0.10	4356
69	0.10	4356
70	0.10	4356
71	0.10	4356
72	0.10	4356
73	0.10	4356
74	0.10	4356
75	0.10	4356
76	0.10	4356
77	0.10	4356
78	0.10	4356
79	0.10	4356
80	0.10	4356
81	0.10	4356
82	0.10	4356
83	0.10	4356
84	0.10	4356
85	0.10	4356
86	0.10	4356
87	0.10	4356
88	0.10	4356
89	0.10	4356
90	0.10	4356
91	0.10	4356
92	0.10	4356
93	0.10	4356
94	0.10	4356
95	0.10	4356
96	0.10	4356
97	0.10	4356
98	0.10	4356
99	0.10	4356
100	0.10	4356

Lot No.	Area (Acres)	Area (Sq. Ft.)
101	0.10	4356
102	0.10	4356
103	0.10	4356
104	0.10	4356
105	0.10	4356
106	0.10	4356
107	0.10	4356
108	0.10	4356
109	0.10	4356
110	0.10	4356
111	0.10	4356
112	0.10	4356
113	0.10	4356
114	0.10	4356
115	0.10	4356
116	0.10	4356
117	0.10	4356
118	0.10	4356
119	0.10	4356
120	0.10	4356
121	0.10	4356
122	0.10	4356
123	0.10	4356
124	0.10	4356
125	0.10	4356
126	0.10	4356
127	0.10	4356
128	0.10	4356
129	0.10	4356
130	0.10	4356
131	0.10	4356
132	0.10	4356
133	0.10	4356
134	0.10	4356
135	0.10	4356
136	0.10	4356
137	0.10	4356
138	0.10	4356
139	0.10	4356
140	0.10	4356
141	0.10	4356
142	0.10	4356
143	0.10	4356
144	0.10	4356
145	0.10	4356
146	0.10	4356
147	0.10	4356
148	0.10	4356
149	0.10	4356
150	0.10	4356

PLANNED
RESIDENTIAL
100 ACRES BEING TRACT
TAX PARCEL 020120100
LOCATED IN TOWN OF 1987 011
YORK COUNTY
SOUTH CAROLINA
PG. 148



Exhibit B

Signage Guidelines

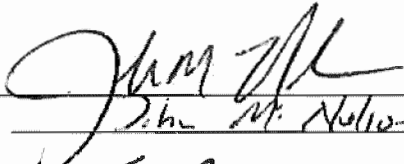
Any signage located on a building or otherwise permitted on a Lot shall be subject to the approval of Declarant, who shall have the right to create and amend signage guidelines from time to time in accordance with applicable governmental regulations.



CONSENT AND SUBORDINATION

Pinnacle Bank, a Tennessee banking corporation (collectively with its successors and assigns, "**Pinnacle**"), beneficiary of that certain Mortgage, Assignment of Rents and Leases and Security Agreement recorded on January 17, 2019 in Book 17369, Page 235, in the York County Clerk of Court's Office, Register of Deeds Division ("**Registry**"), and the Assignment of Rents, Leases and Profits and UCC Financing Statement, both recorded therewith (collectively, the "**Mortgage**"), in its capacity as Lender for the Mortgagors (both as defined in the Mortgage), hereby consents to the terms and provisions of the above Declaration of Easements and Conditions for the Crossing at Dobys Bridge, by Dobys Bridge Investors, LLC ("**Declaration**"), to which this Consent and Subordination is attached, so as to subject and subordinate Pinnacle's interest in the Mortgage to such Declaration.

IN WITNESS WHEREOF, the undersigned has duly executed this Consent and Subordination as of this 30th day of July, 2019.

Pinnacle Bank, a Tennessee banking corporation, in its capacity as Lender

By: 
Name: John M. Nelson
Title: SVP

Witnesses:

Witness

Witness

State of North Carolina

ACKNOWLEDGEMENT

County of Iredell

The foregoing instrument was acknowledged before me on ~~February~~ ^{July} 30, 2019, by John M. Nelsonas Senior VP of Pinnacle Bank.

WITNESS, my hand and Notarial Seal, this 30th day of ~~February~~ ^{July}, 2019

Deanna Haggerty
Notary Public

Printed Name: Deanna Haggerty
My Commission Expires: 9/29/2020

